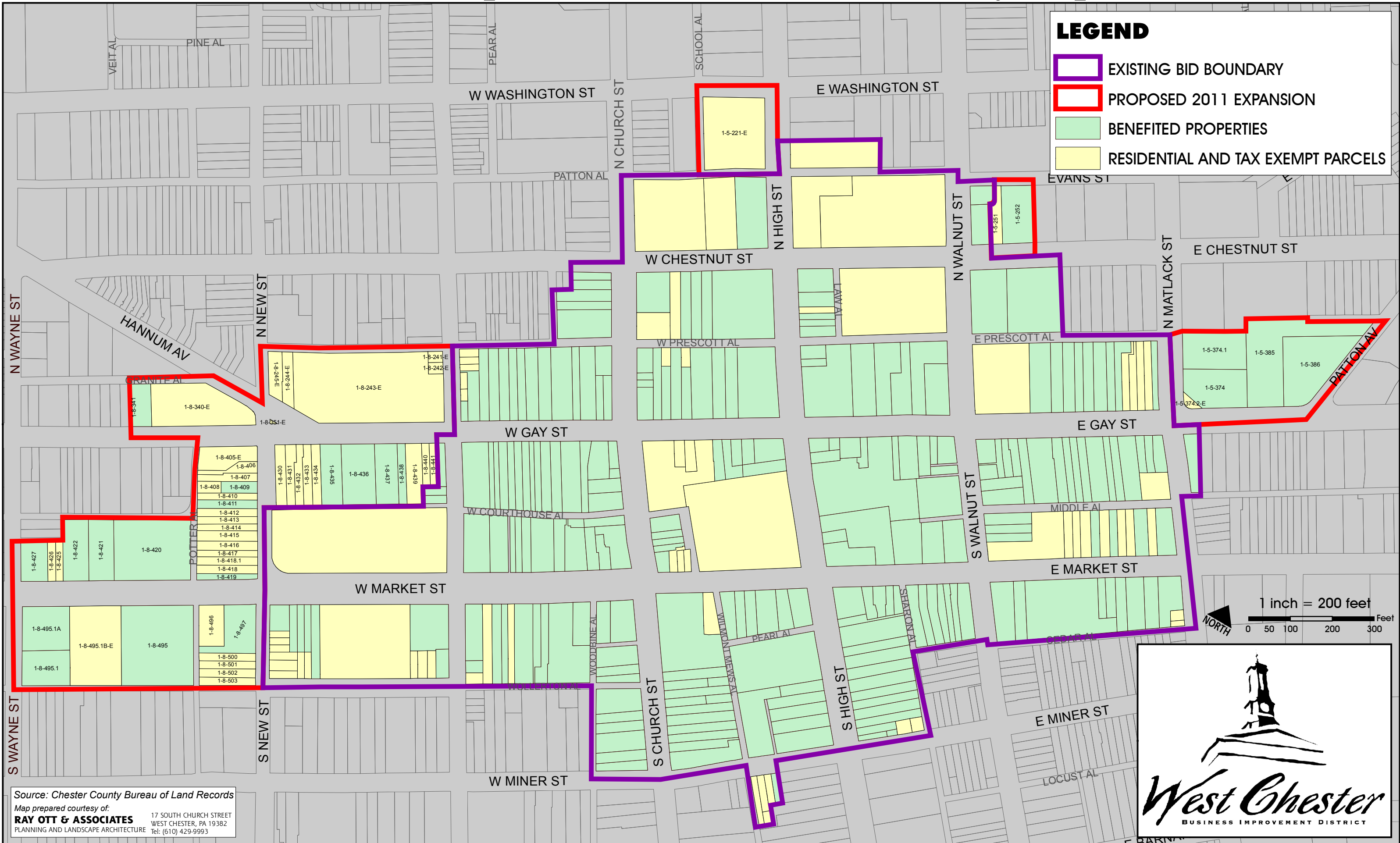






West Chester Business Improvement District Boundary Expansion - 8/13/10



LEGEND

-  EXISTING BID BOUNDARY
-  PROPOSED 2011 EXPANSION
-  BENEFITED PROPERTIES
-  RESIDENTIAL AND TAX EXEMPT PARCELS

1 inch = 200 feet
 NORTH
 0 50 100 200 300 Feet

Source: Chester County Bureau of Land Records
 Map prepared courtesy of:
RAY OTT & ASSOCIATES
 PLANNING AND LANDSCAPE ARCHITECTURE
 17 SOUTH CHURCH STREET
 WEST CHESTER, PA 19382
 Tel: (610) 429-9993

